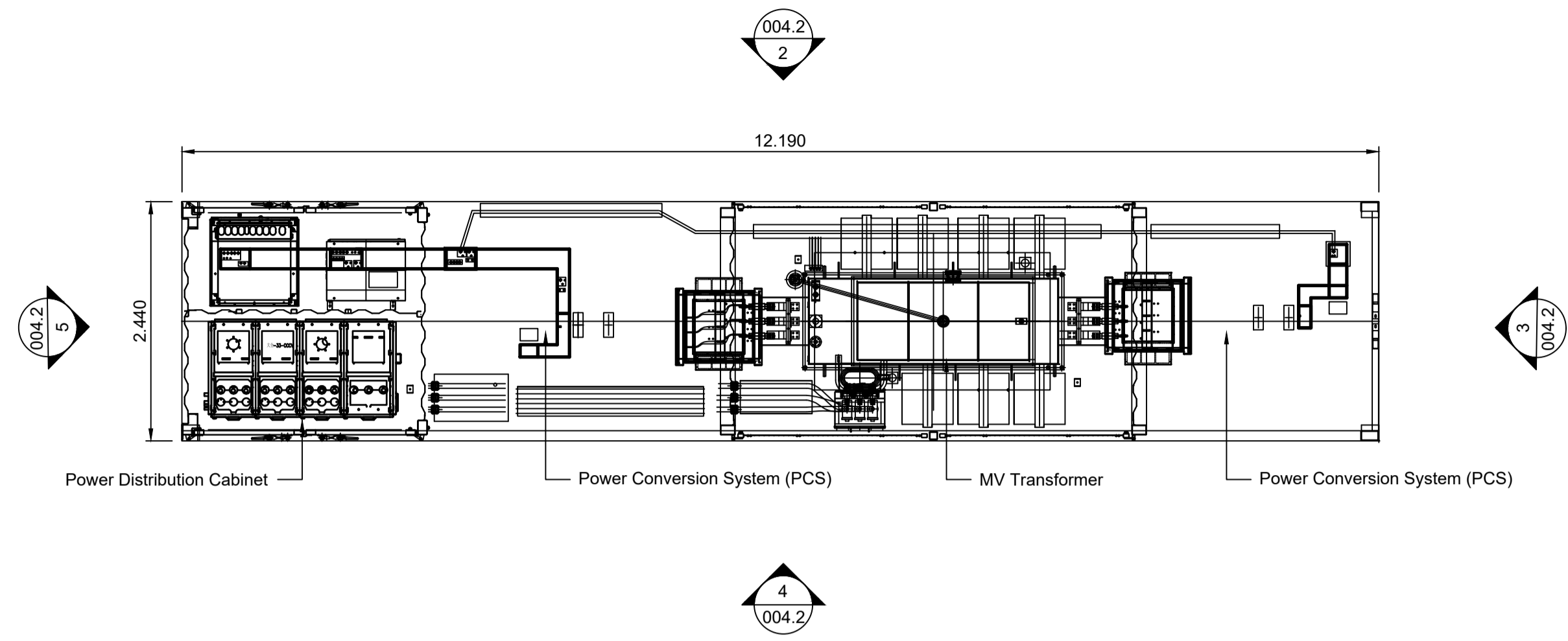
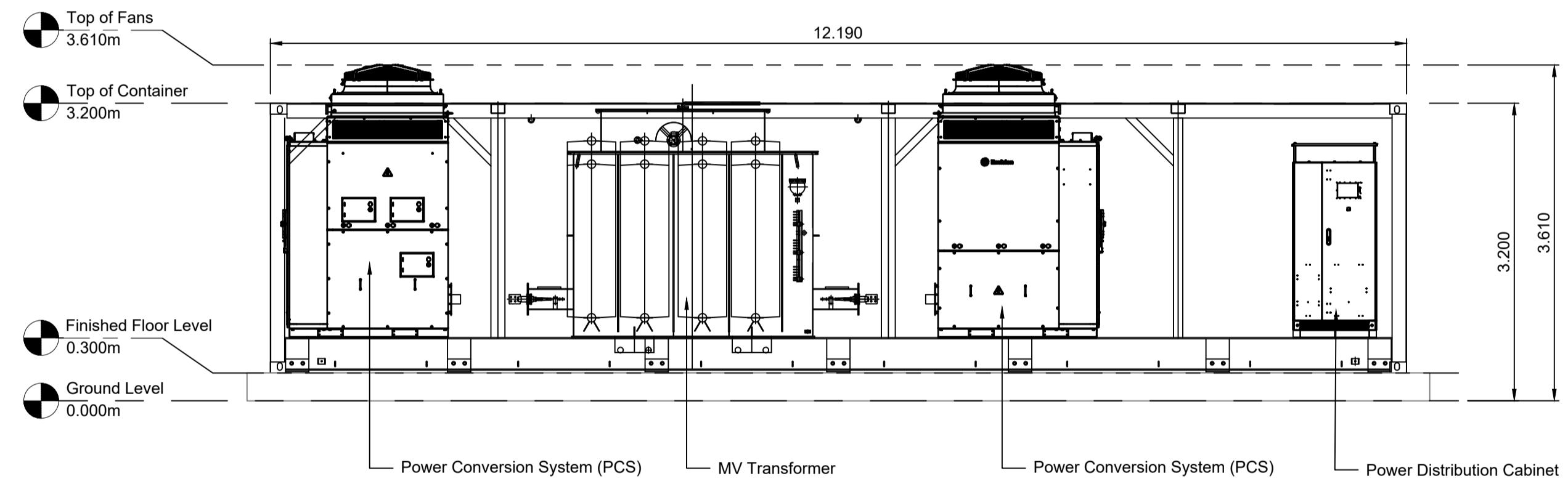


**Drawing Notes**

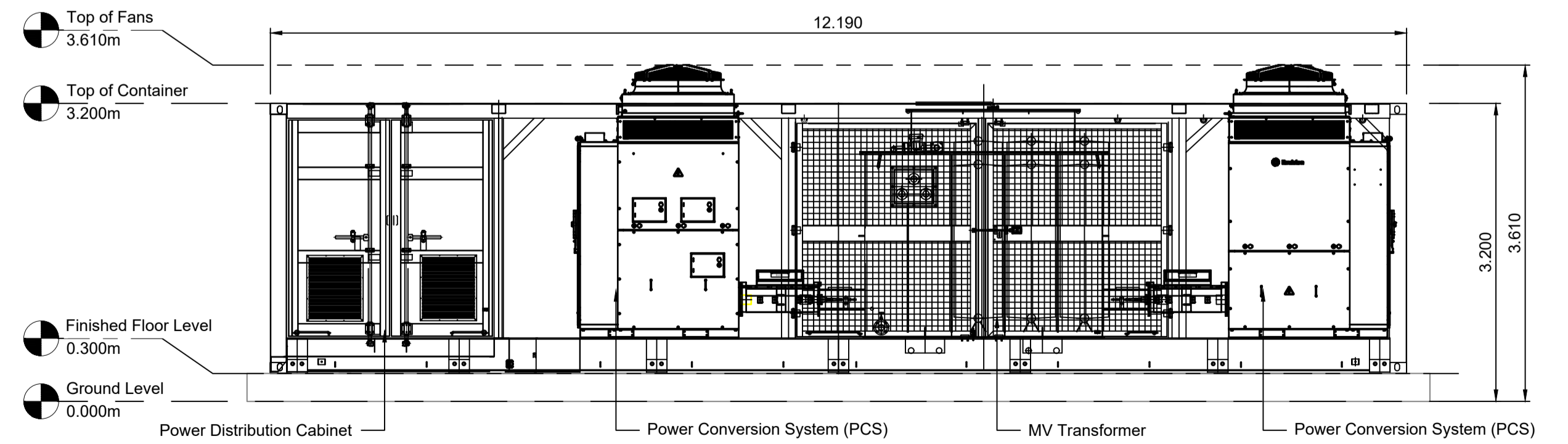
- All dimensions are shown in metres unless noted otherwise.
- Do not scale from this drawing.



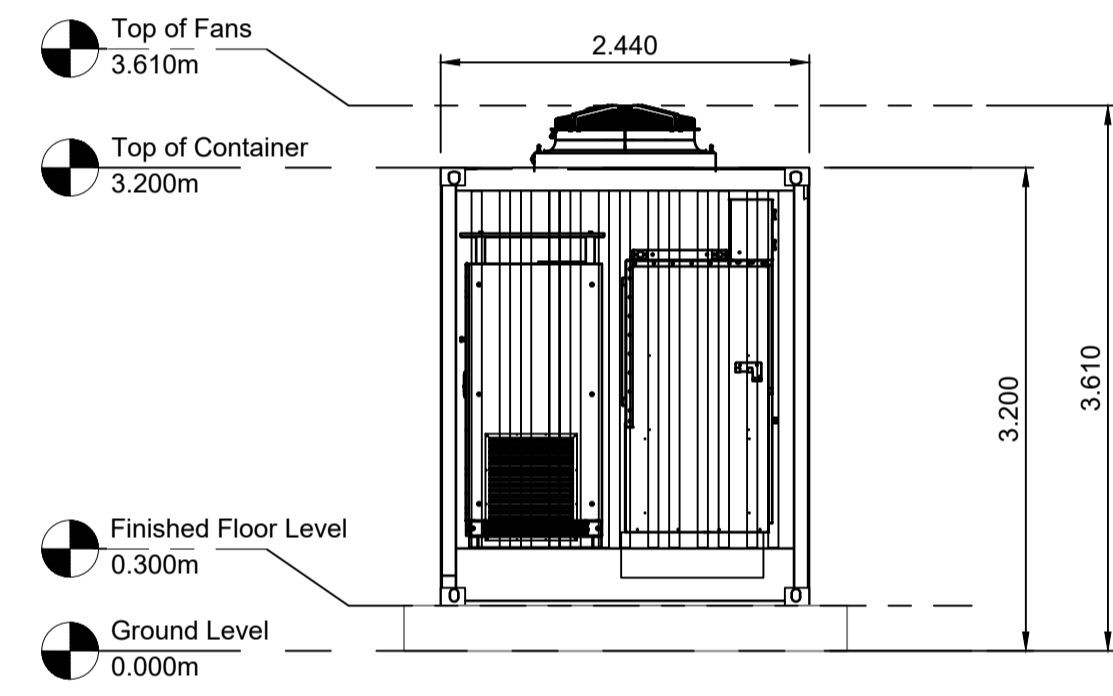
1 MV Skid Plan  
Scale 1:50 @ A1



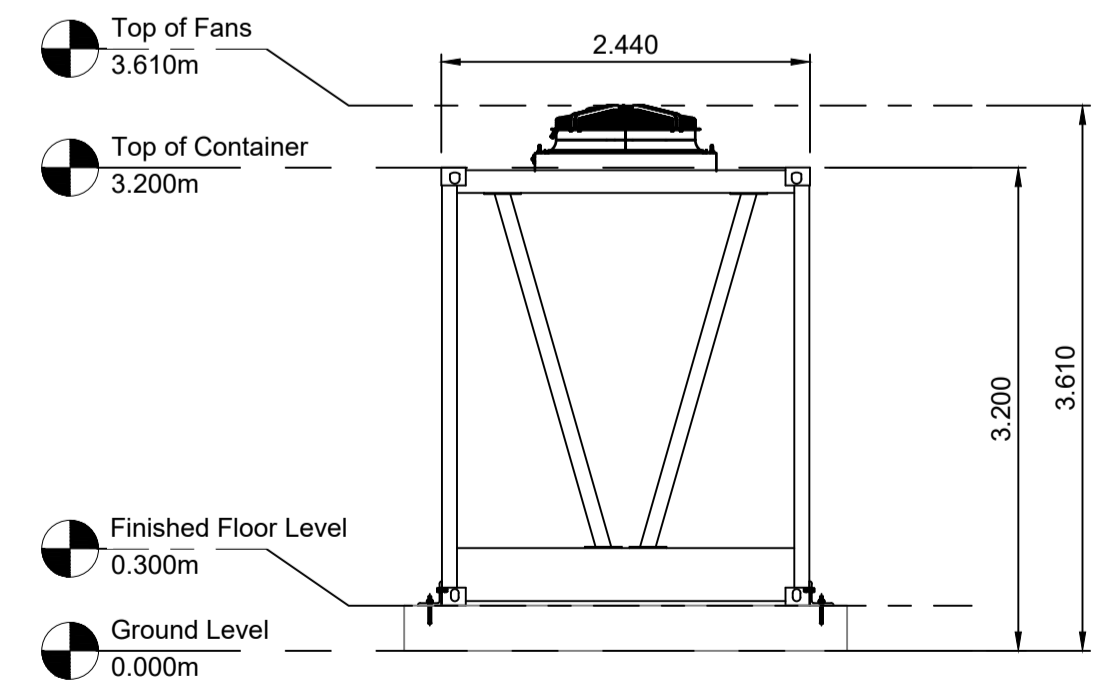
2 MV Skid North Elevation  
Scale 1:50 @ A1




4 MV Skid South Elevation  
Scale 1:50 @ A1



3 MV Skid East Elevation  
Scale 1:50 @ A1



5 MV Skid West Elevation  
Scale 1:50 @ A1



| REV | DATE       | DESCRIPTION                                     | BY | CHKD |
|-----|------------|---|----|------|
| 0   | 29.10.2024 | Transformer Skid Plan and Elevations - Original | EW | JH   |

**FIELD** Fora Montacute Yards  
186 Shoreditch High Street  
London  
E1 6HU

PROJECT Spittal

TITLE MV Skid Plan and Elevations

DISCIPLINE PLANNING

DRAWING STATUS FOR PLANNING

| SCALE       | DATE        | DRAWN BY | CHECKED BY | APPROVED BY |
|-------------|-------------|----------|------------|-------------|
| 1:50 @ A1   | 29.10.2024  | EW       | JH         | RS          |
| PROJECT NO. | DRAWING NO. | REV.     |            |             |
| BTGBSPI01   | 004.2       | 00       |            |             |