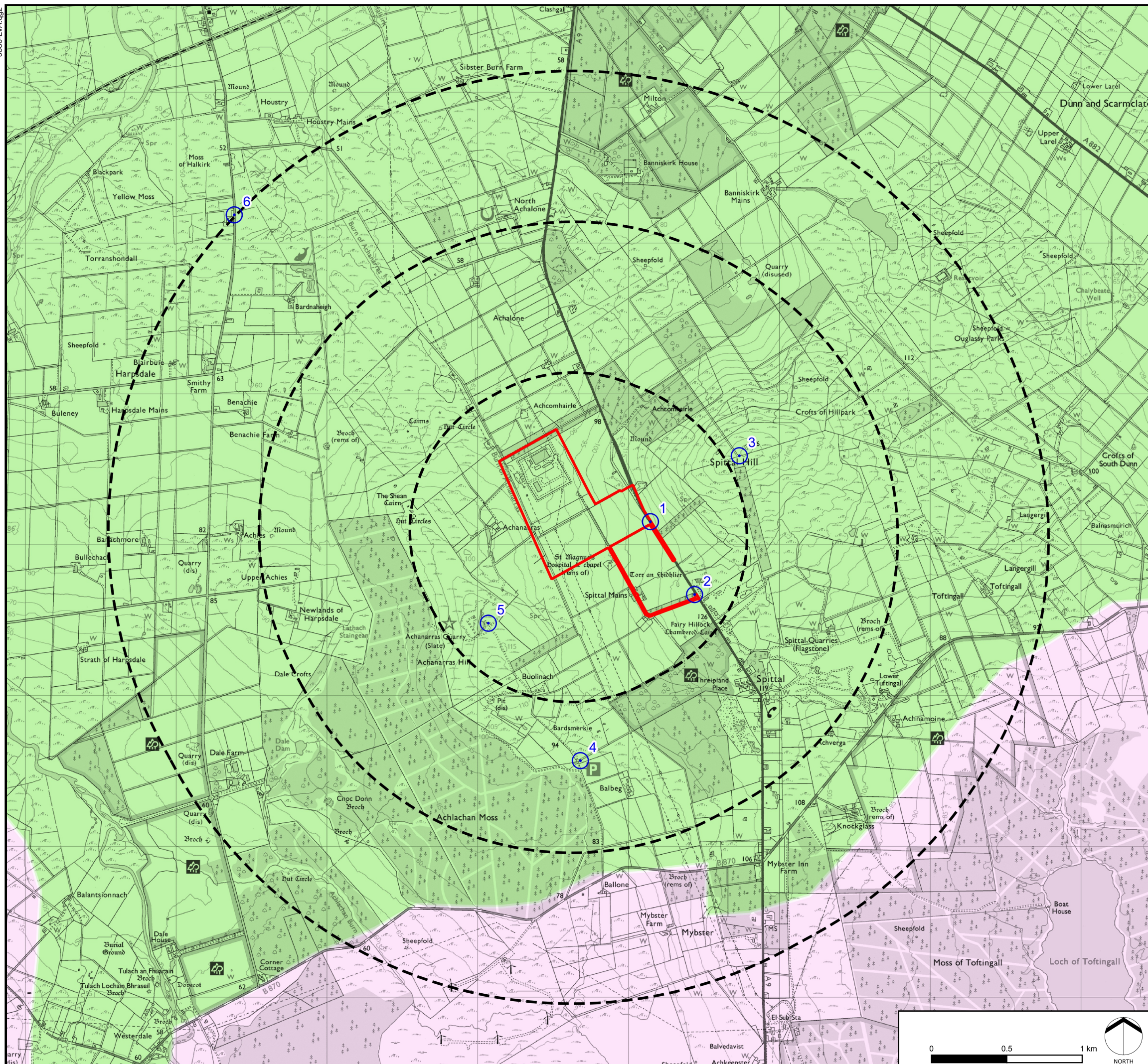







FIELD SPITTAL BESS

FIGURE 4 Landscape Character



KEY

-  Site Boundary
-  Distance Radii from Proposed Site Infrastructure (1, 2, 3km)
-  Viewpoints
- NatureScot Landscape Character Types**
-  134: Sweeping Moorland and Flows
-  143: Farmed Lowland Plain

Projected Coordinate System: British National Grid

DATE	BY	PAPER	SCALE	QA	REV
DEC 2024	EF	A3	1:25,000	RH	-